

CITY OF CEDARVILLE, ARKANSAS
ORDINANCE NO. 2022-03-02-01

**AN ORDINANCE TO REDISTRIBUTE THE CITY OF CEDARVILLE, ARKANSAS INTO NEW
VOTING OR WARD DIVISIONS**

WHEREAS, the City of Cedarville, Arkansas has increased its population since the establishment of voting wards for the city, and that this increased population has resulted in new and growing sections of the city, and;

WHEREAS, these new areas should be fairly represented in city government by officials elected from their areas, and;

WHEREAS, the situation has been studied and a recommendation has been made as to the best division of the city into wards;

NOW THEREFORE, BE IT ORDAINED BY THE CITY COUNCIL OF CEDARVILLE ARKANSAS:

SECTION 1: That the present voting wards of the City of Cedarville should be, and are hereby, changed to better represent the citizens of Cedarville.

SECTION 2: That a map detailing the boundaries of the new wards is attached to this Ordinance and made a part thereof.

SECTION 3: That ordinances or parts of ordinances in conflict herewith are hereby repealed.


SECTION 4: If any provision of this ordinance is held invalid or unconstitutional it shall be deemed severable and separable, and the remaining provisions shall continue in full force and effect.

SECTION 5: It is hereby found and determined by the City Council of Cedarville, Arkansas that the immediate establishment of equalized wards is necessary in order to meet the constitutional requirements for voting and elections as hereinabove set forth. Therefore, an emergency is hereby declared to exist, and this Ordinance, being necessary for the immediate preservation of the public peace, health, safety, shall be in full force and effect from and after its passage and approval.

PASSED THIS 2nd DAY OF MARCH IN THE YEAR 2022.

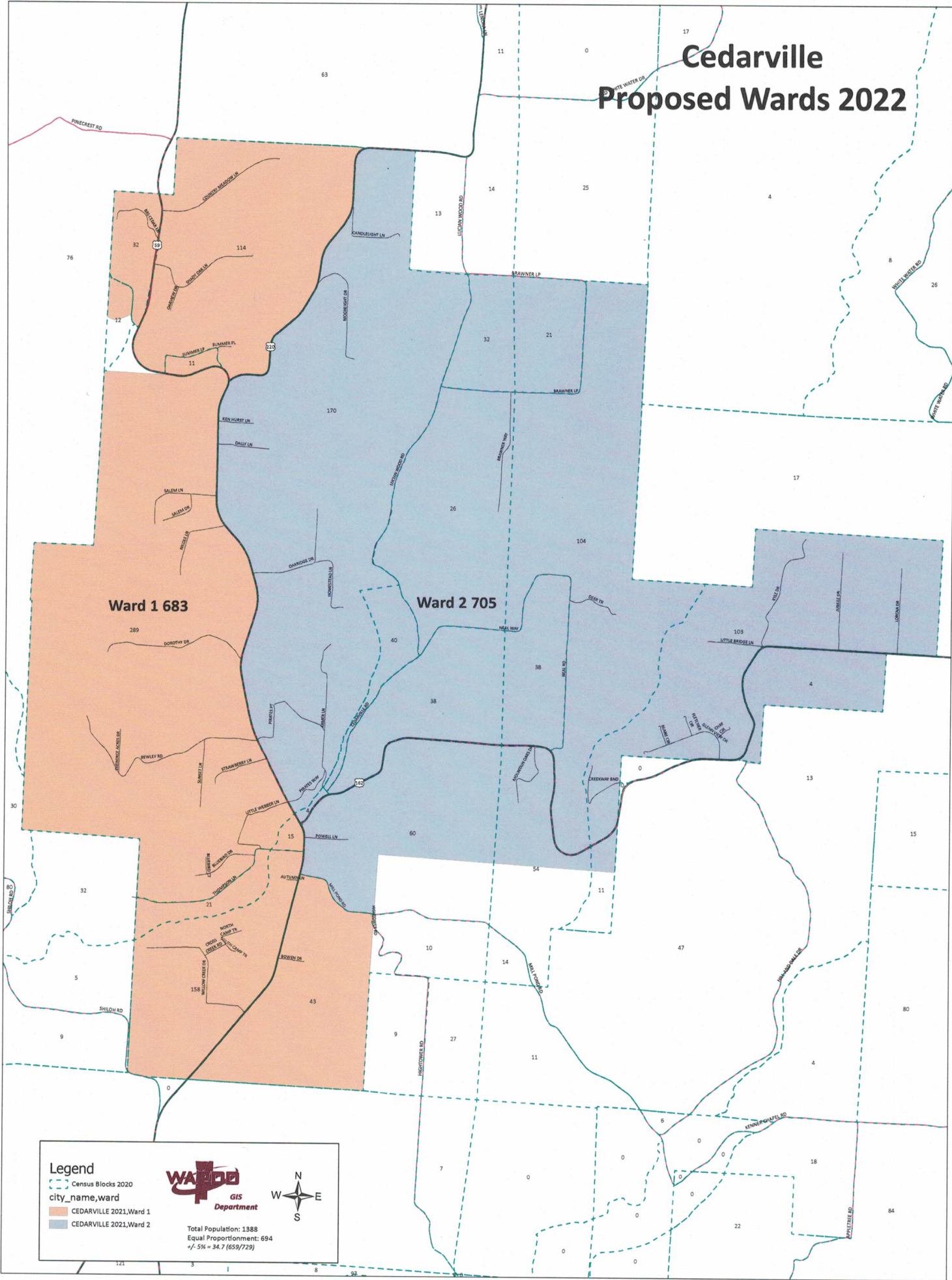
APPROVED:

ATTEST:


MAYOR


RECORDER/TREASURER

Cedarville Proposed Wards 2022




Ward 1 1683

Ward 2 2705

Legend

- Census Blocks 2020
- city_name,ward
- CEDARVILLE 2021,Ward 1
- CEDARVILLE 2021,Ward 2



GIS Department

Total Population: 1388
 Equal Proportionment: 694
 +/- 5% = 34.7 (659/729)

